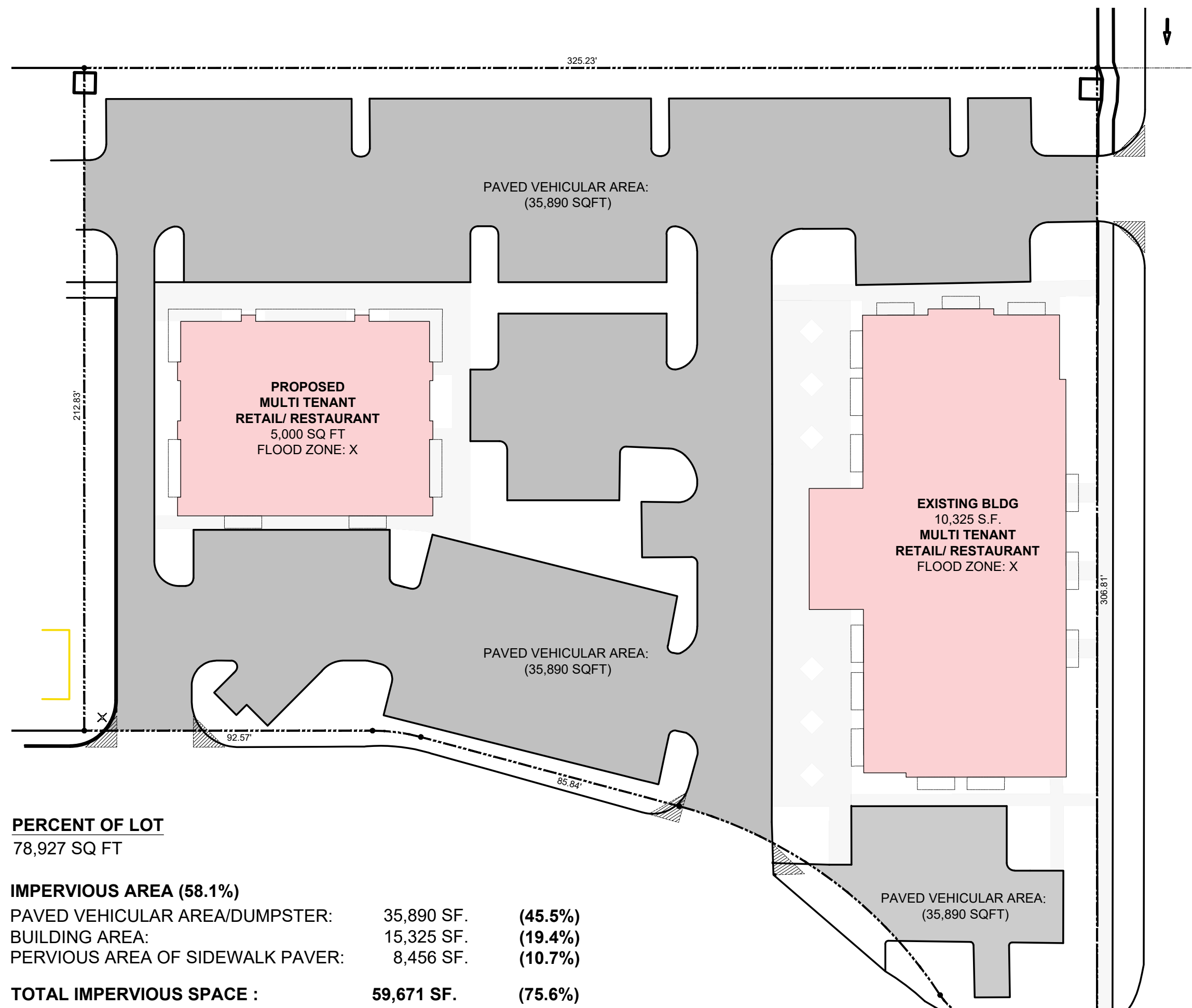
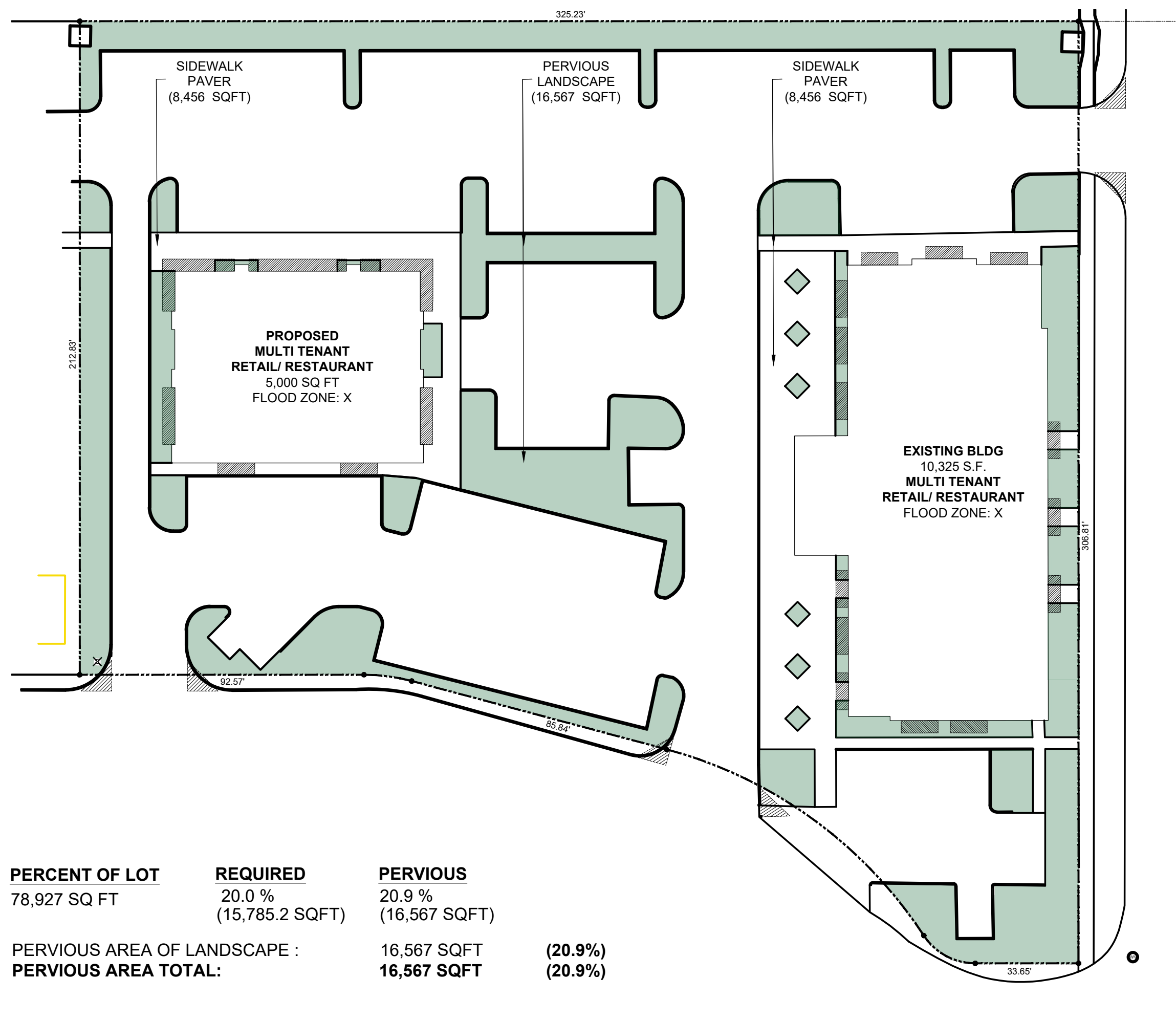


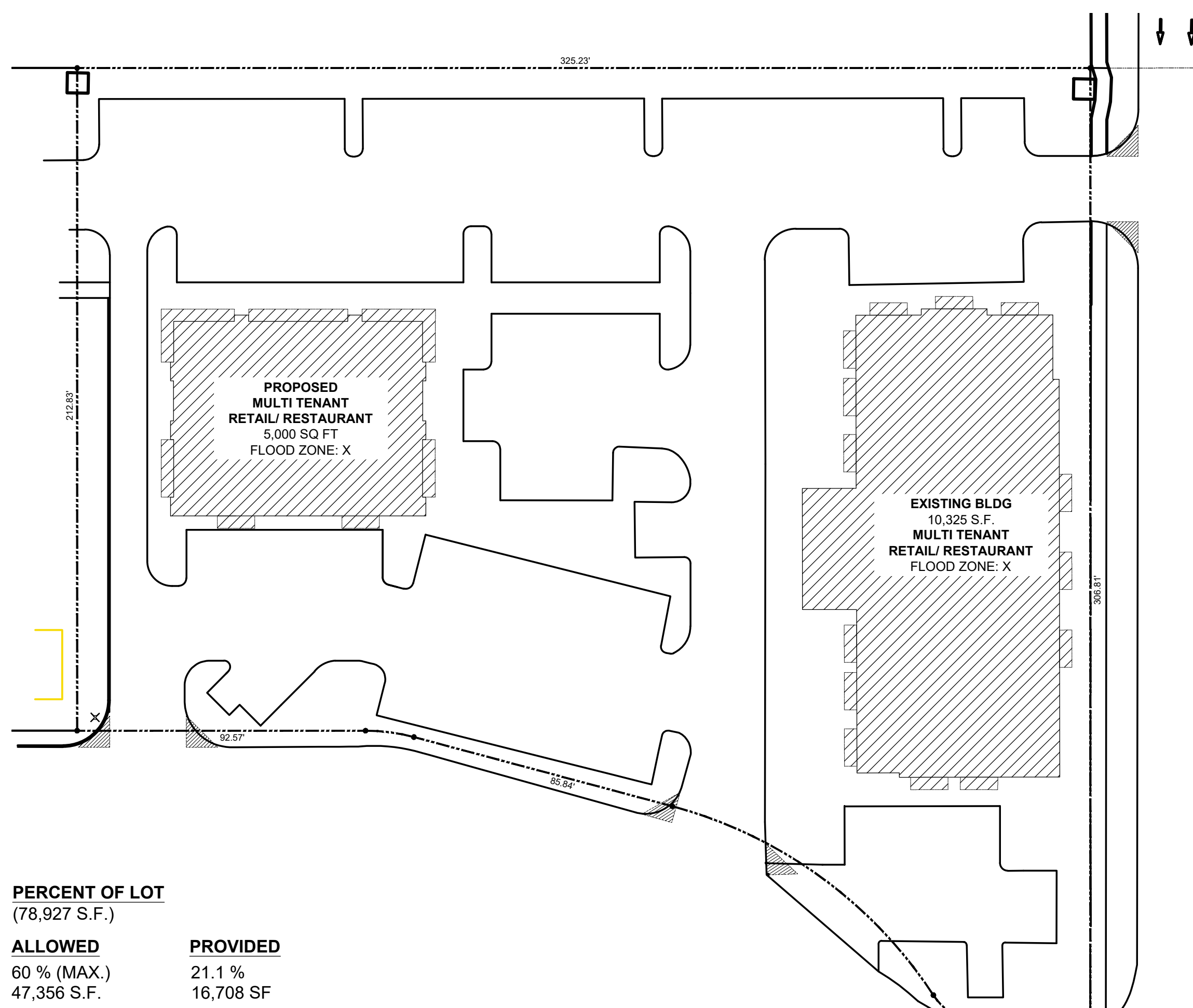
1 OVERALL SITE PLAN (OPEN SPACE)
SCALE: 1" = 64'-0"



3 IMPERVIOUS SPACE (PAVED VEHICULAR AREA)
SCALE: 1" = 64'-0"



2 OVERALL SITE PLAN (PERVIOUS SPACE)
SCALE: 1" = 64'-0"



4 OVERALL SITE PLAN (LOT COVERAGE)
SCALE: 1" = 64'-0"

Associates, Inc. AA26001933

ARCHITECTURE | PLANNING | INTERIOR DESIGN

14125 NW 80th Avenue Suite 303
Miami Lakes - Florida -33016
info@dtiarchitect.com
www.dtiarchitect.com

Revisions:

OWNER / DEVELOPER:

RED LINK MANAGEMENT CORP

2750 NE 185TH ST. #304
AVENTURA, FLORIDA 33180

PROJECT:

FOLIO 4942-03-27-0012
PROPOSED SHELL BLDG @
2100 WEST ATLANTIC BLDG

2100 W ATLANTIC BLVD
POMPANO BEACH, FLORIDA 33069

Job Number: 24109.01

File name:

Issued Date: 05-14-2025

Drawn by: A.S

Checked by: T.R.

SHEET NAME

OVERALL SITE PLAN
(SITE DIAGRAM)

SHEET NUMBER

SP-1.6

DRC

PZ25-12000021

07.16.2025